

# DRAFT NORTH WEST LEICESTERSHIRE LOCAL PLAN 2020 - 2040

## DRAFT POLICIES MAPS

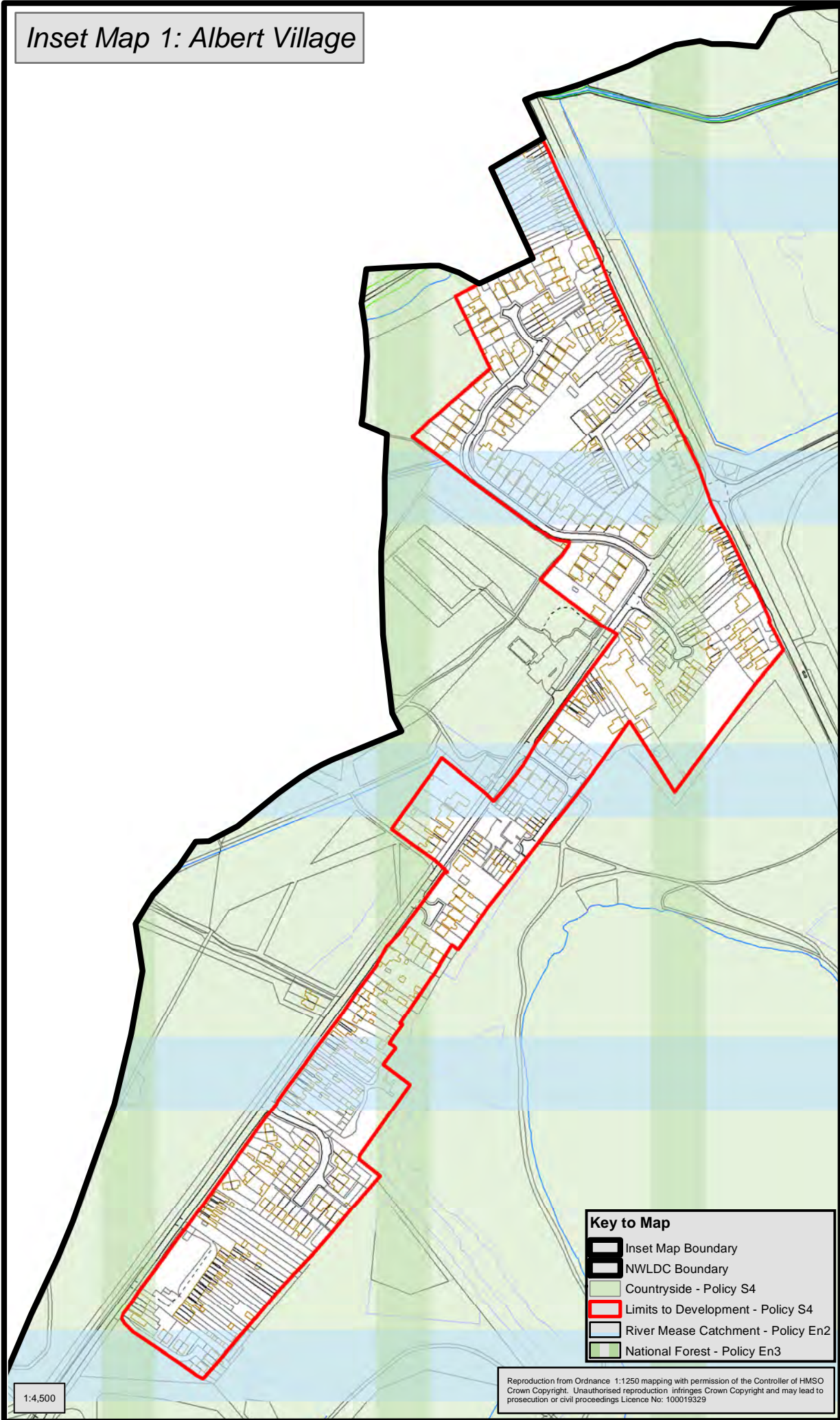


## Schedule of Maps







The draft District-wide Policies Map and the maps showing the areas potentially suitable for small scale and for medium/large scale wind energy are available separately.

<b>INSET MAP NUMBER</b>	<b>SETTLEMENT</b>
1	Albert Village
2	Appleby Magna
3	Ashby de la Zouch
4	Ashby de la Zouch Town Centre
5	Belton
6	Blackfordby
7	Breedon on the Hill
8	Castle Donington
9	Castle Donington Town Centre
10	Coalville Urban Area, Coleorton, Ellistown, Ravenstone and Swannington
11	Coalville Town Centre
12	Diseworth
13	Heather
14	Ibstock
15	Kegworth
16	Long Whatton
17	Measham and Oakthorpe
18	Moira and Donisthorpe
19	Packington
20	Worthington

*Inset Map 1: Albert Village*



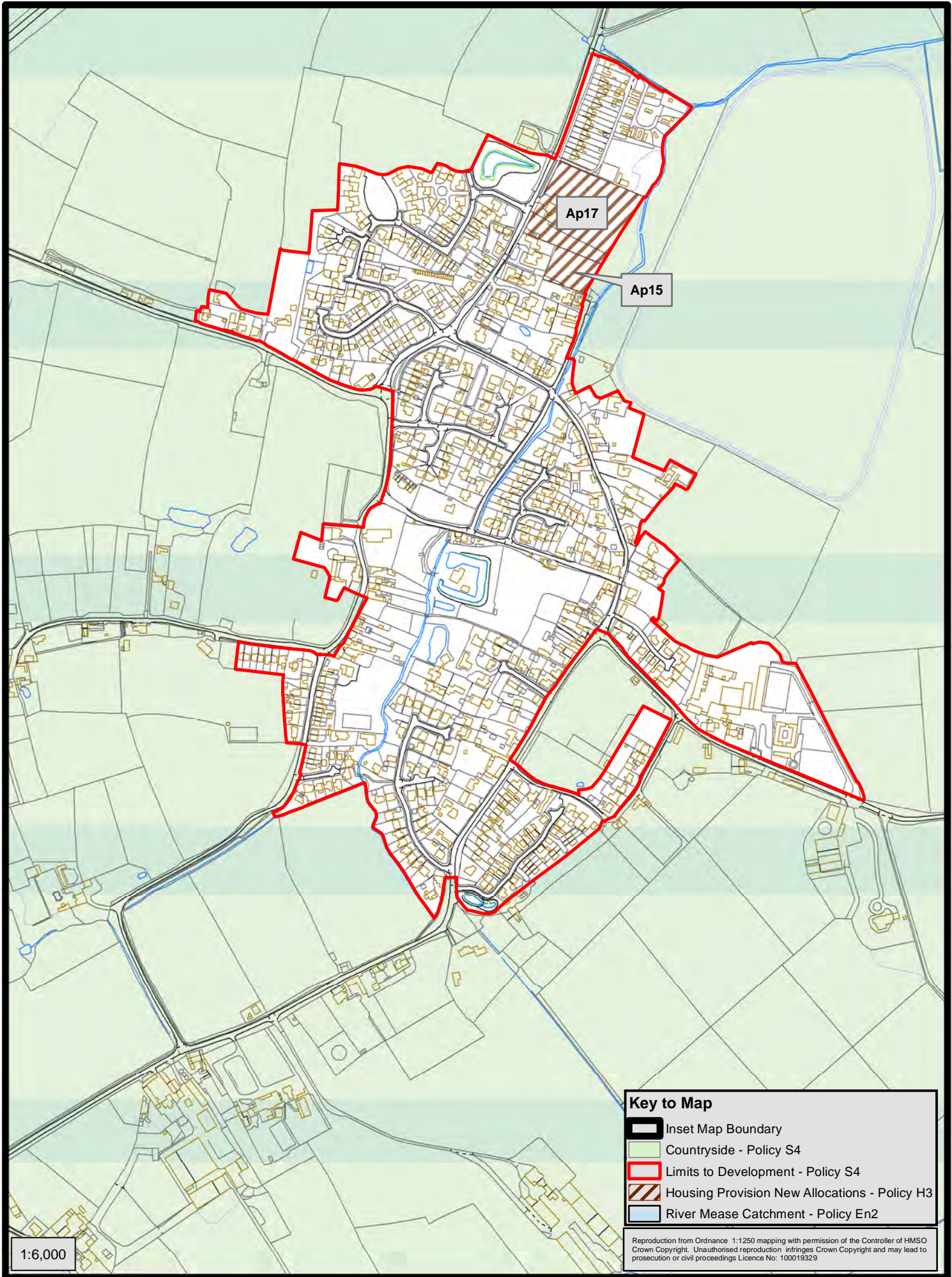
**Key to Map**

	Inset Map Boundary
	NWLDC Boundary
	Countryside - Policy S4
	Limits to Development - Policy S4
	River Mease Catchment - Policy En2
	National Forest - Policy En3

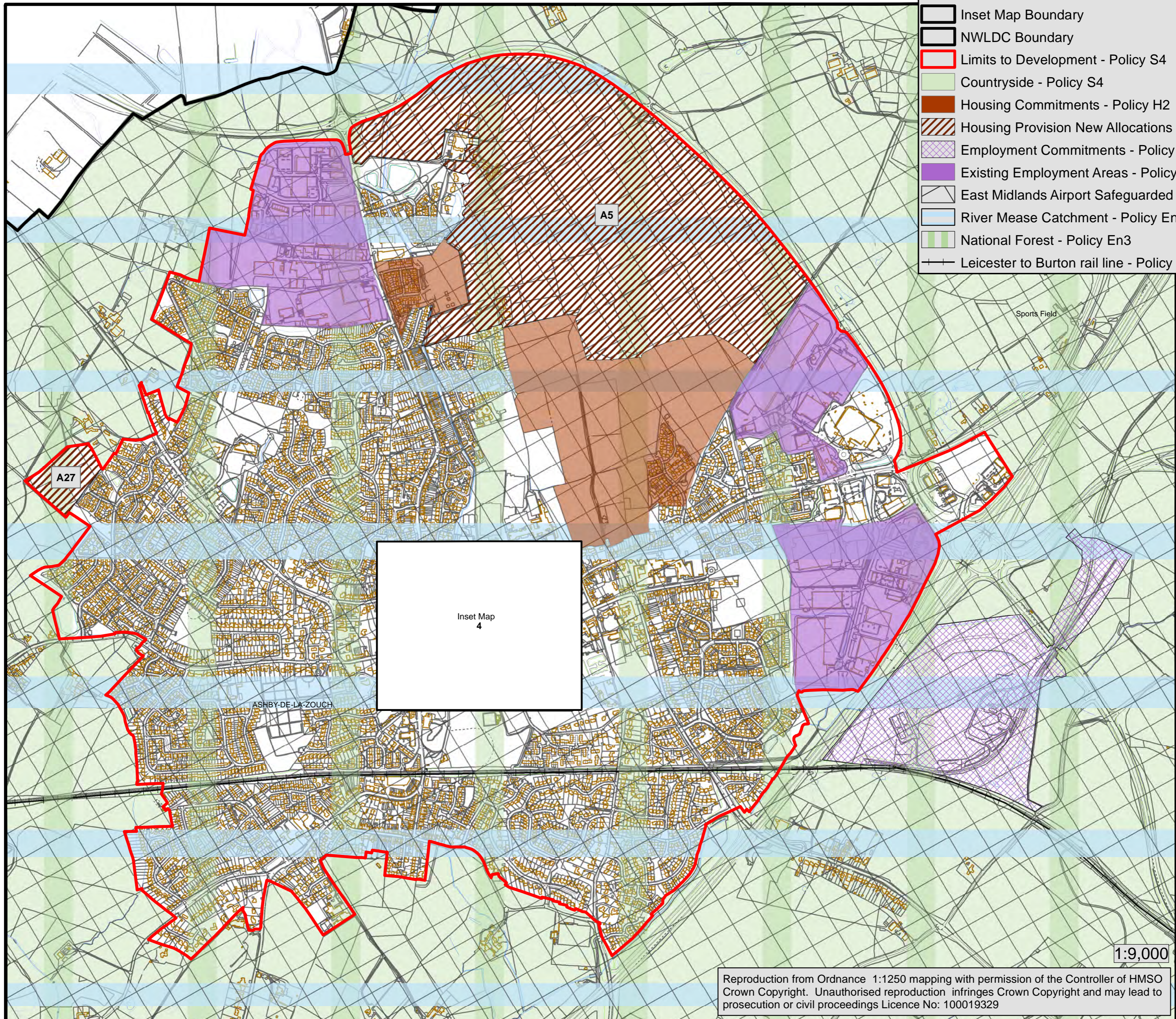
1:4,500

Reproduction from Ordnance 1:1250 mapping with permission of the Controller of HMSO Crown Copyright. Unauthorised reproduction infringes Crown Copyright and may lead to prosecution or civil proceedings Licence No: 100019329

# Inset Map 2: Appleby Magna



# Inset Map 3: Ashby de la Zouch

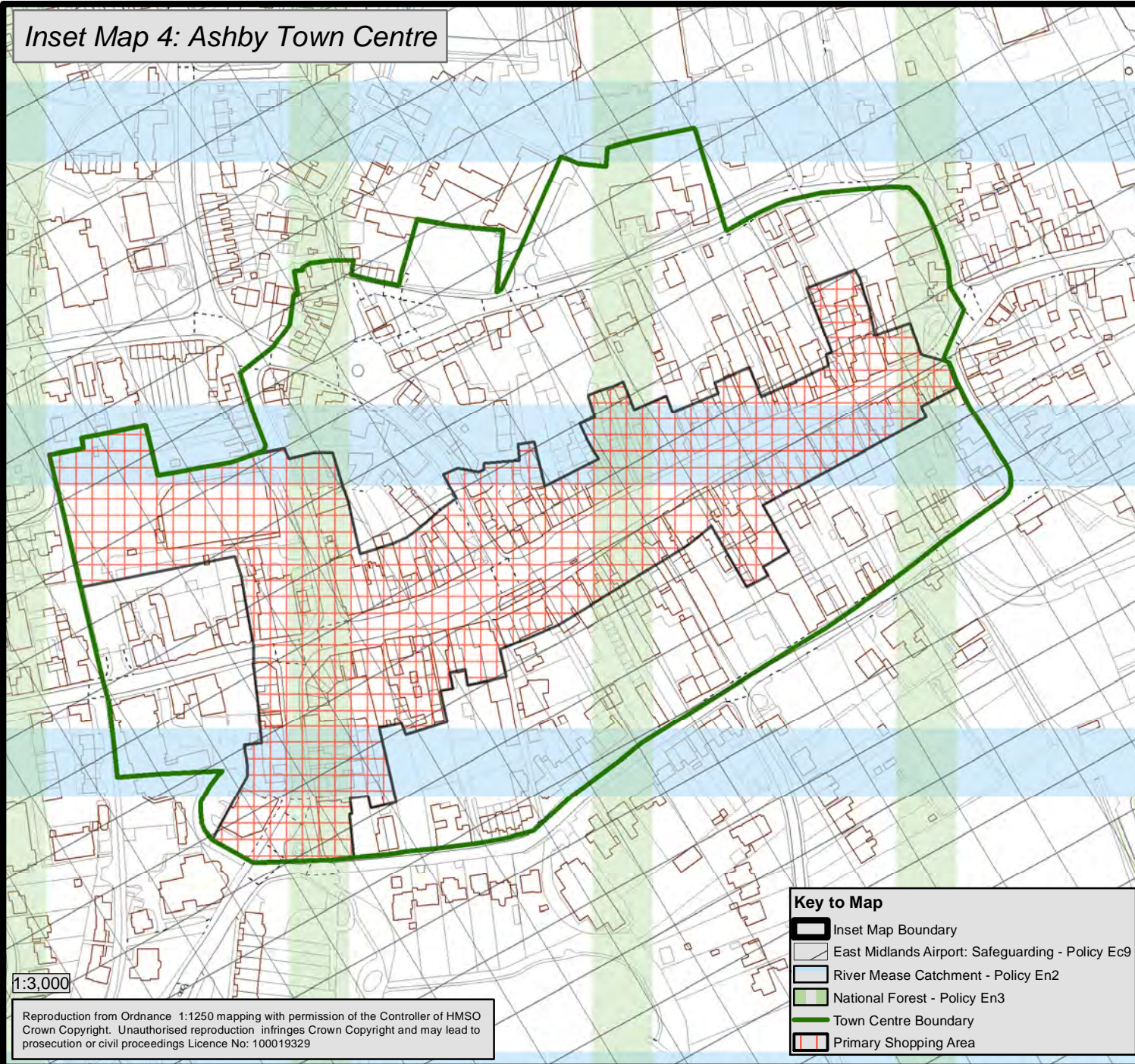


Key to Map	
	Inset Map Boundary
	NWLDC Boundary
	Limits to Development - Policy S4
	Countryside - Policy S4
	Housing Commitments - Policy H2
	Housing Provision New Allocations - Policy H3
	Employment Commitments - Policy Ec2
	Existing Employment Areas - Policy Ec5
	East Midlands Airport Safeguarded Area - Policy Ec9
	River Mease Catchment - Policy En2
	National Forest - Policy En3
	Leicester to Burton rail line - Policy IF6

1:9,000

Reproduction from Ordnance 1:1250 mapping with permission of the Controller of HMSO Crown Copyright. Unauthorised reproduction infringes Crown Copyright and may lead to prosecution or civil proceedings Licence No: 100019329

### Inset Map 4: Ashby Town Centre



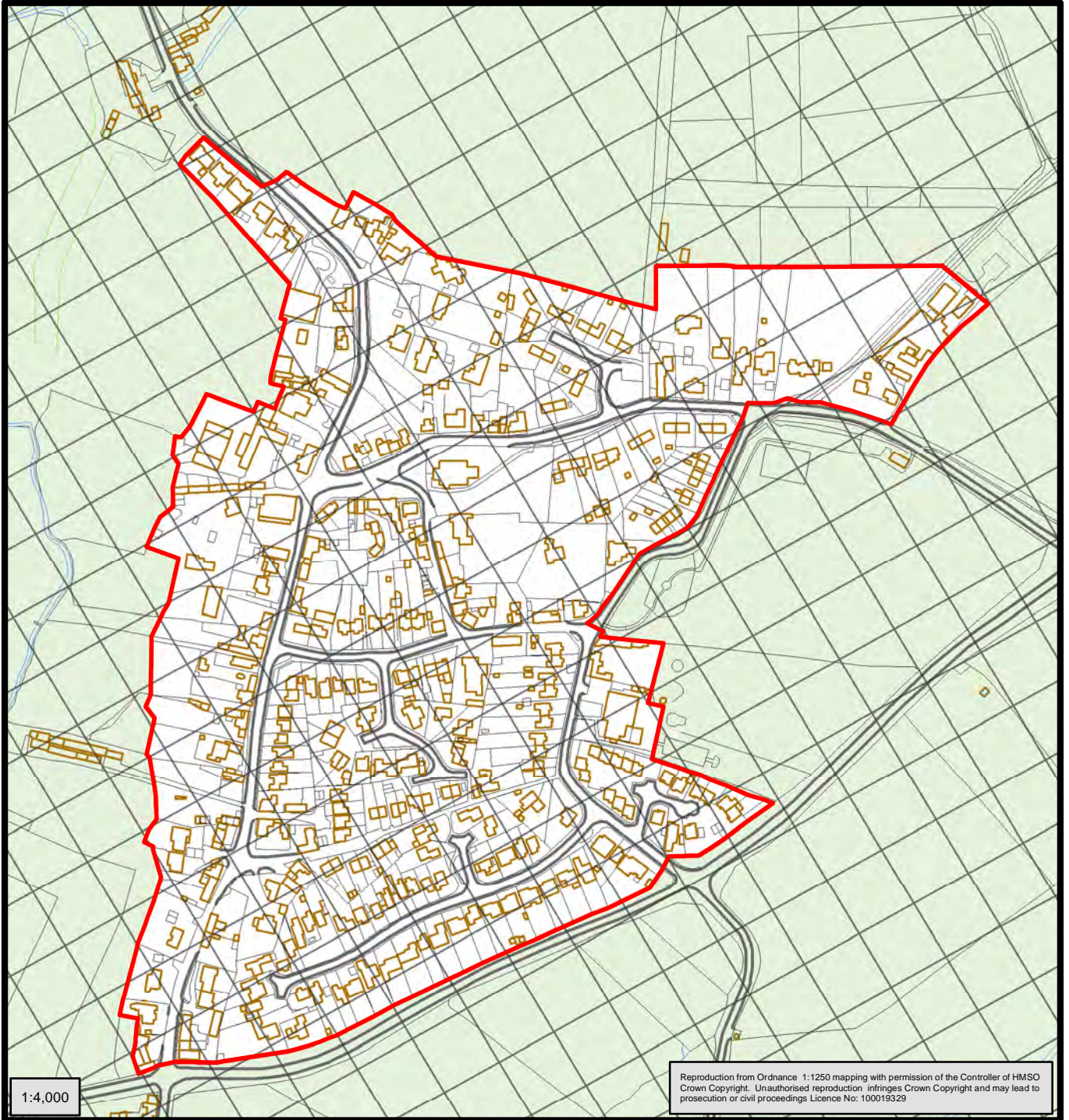
1:3,000

Reproduction from Ordnance 1:1250 mapping with permission of the Controller of HMSO Crown Copyright. Unauthorised reproduction infringes Crown Copyright and may lead to prosecution or civil proceedings Licence No: 100019329





#### Key to Map

- Inset Map Boundary
- East Midlands Airport: Safeguarding - Policy Ec9
- River Mease Catchment - Policy En2
- National Forest - Policy En3
- Town Centre Boundary
- Primary Shopping Area

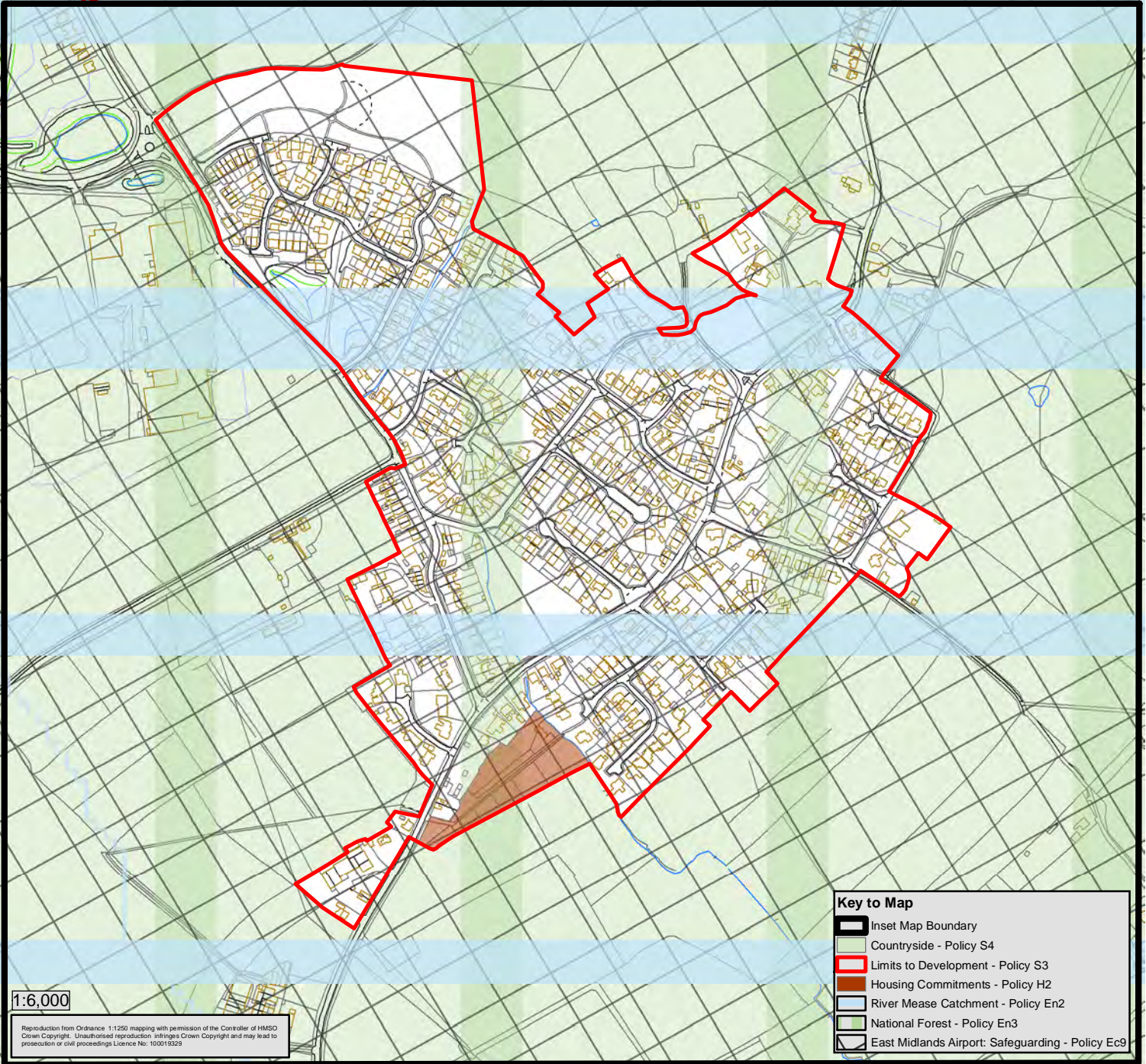
## Inset Map 5: Belton



### Key to Map

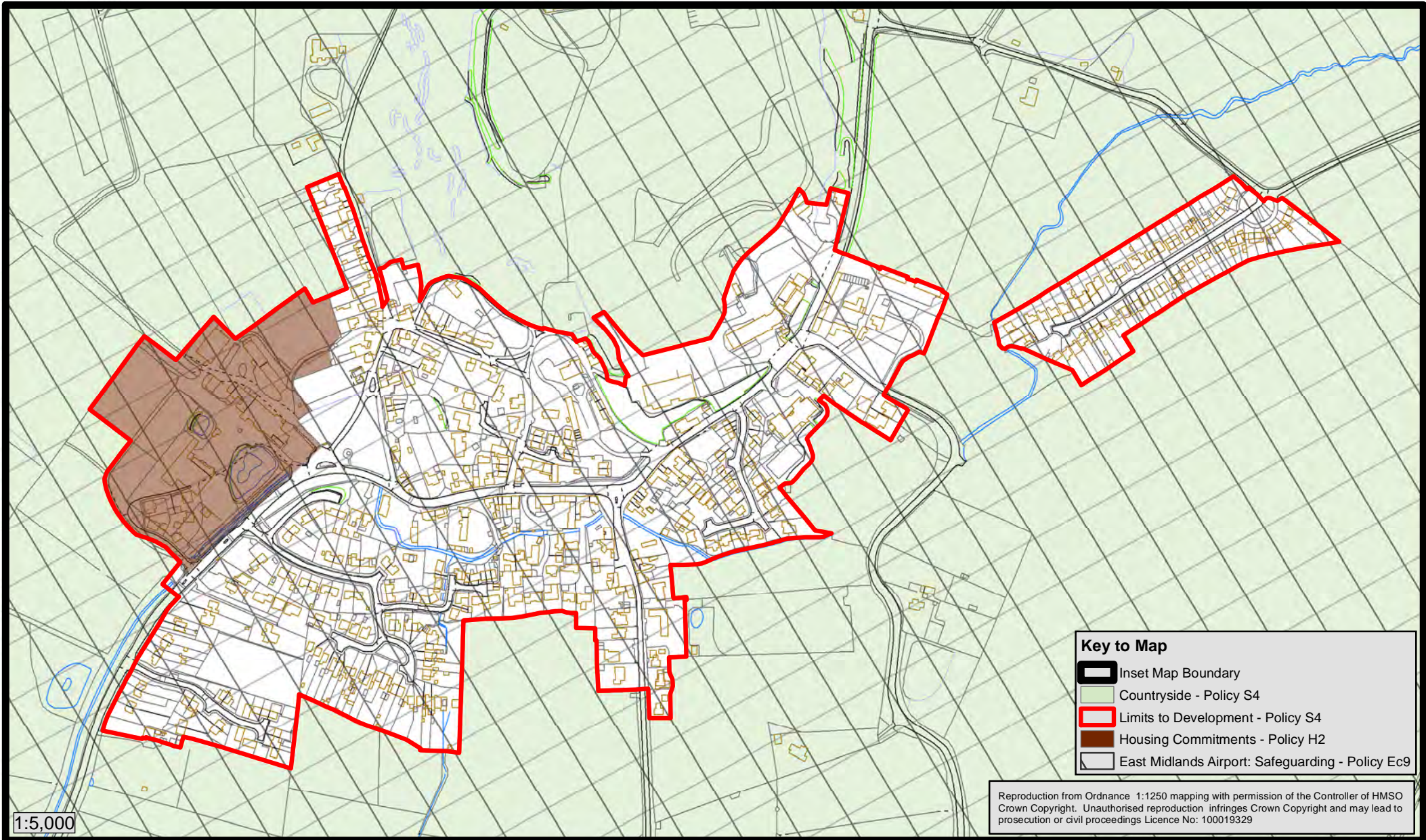
-  Inset Map Boundary
-  Countryside - Policy S4
-  Limits to Development - Policy S4
-  East Midlands Airport: Safeguarding - Policy Ec9

## Inset Map 6: Blackfordby

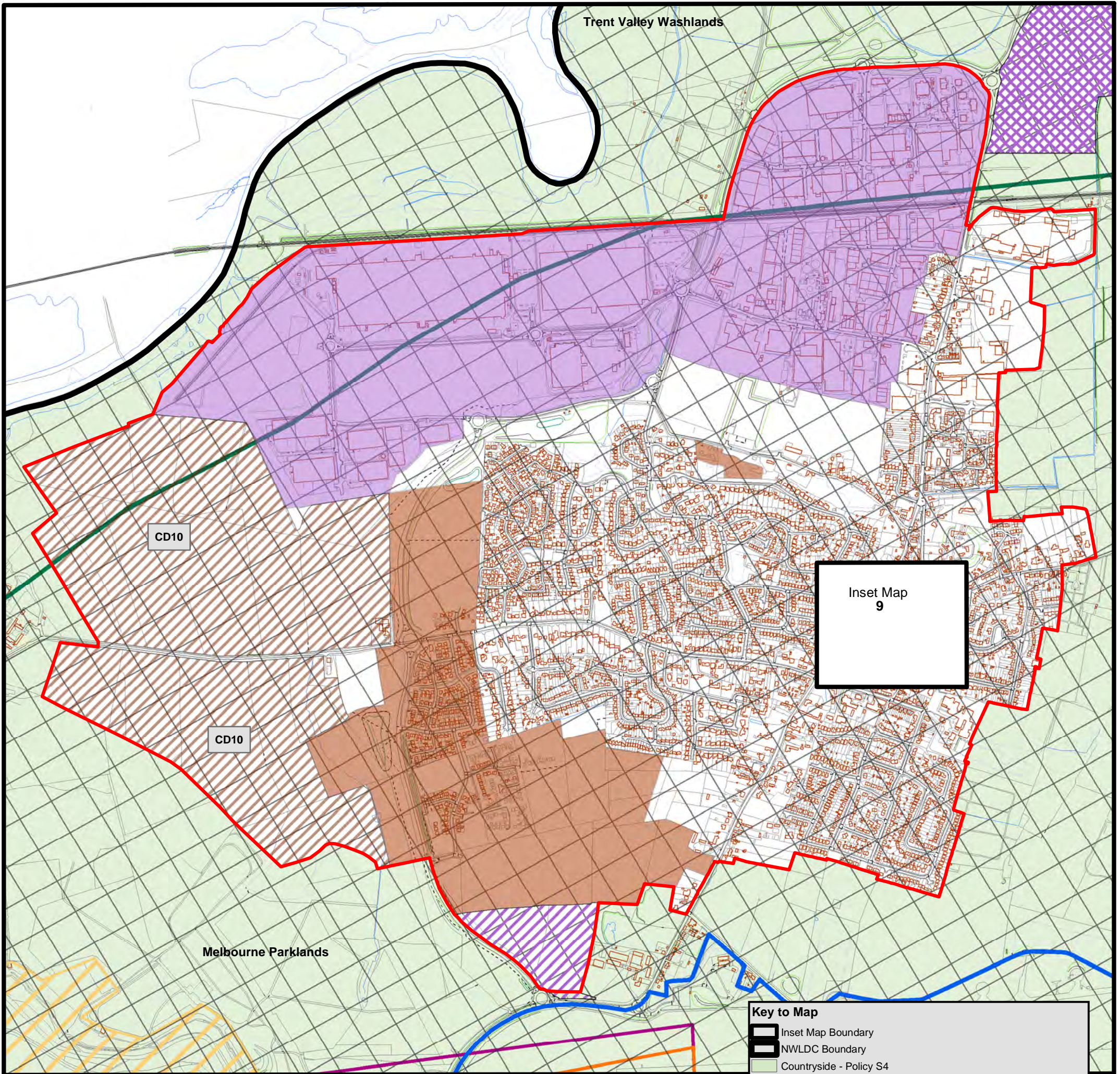




*Inset Map 7: Breedon on the Hill*



**Inset Map 8: Castle Donington**

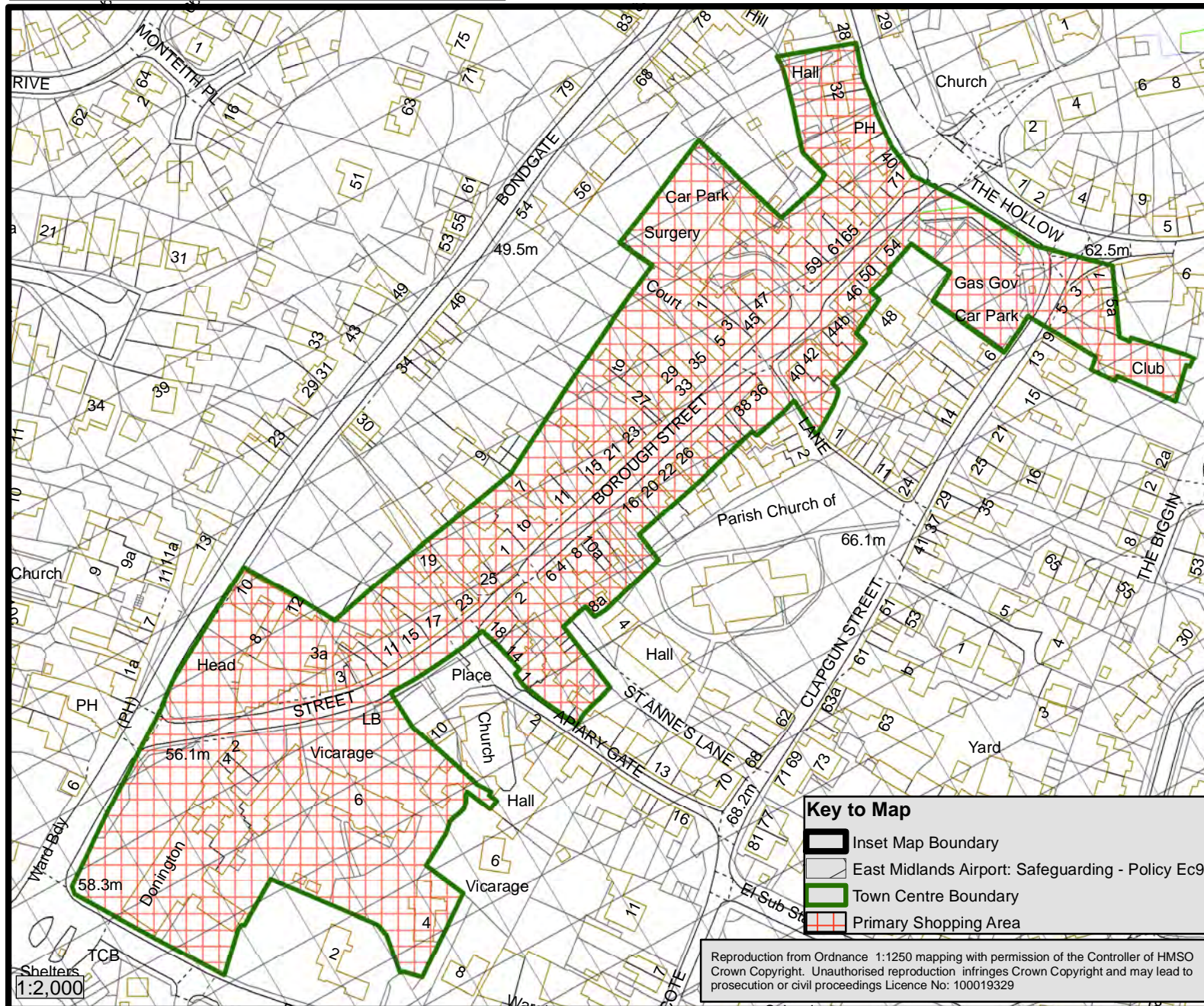


Reproduction from Ordnance 1:1250 mapping with permission of the Controller of HMSO Crown Copyright. Unauthorised reproduction infringes Crown Copyright and may lead to prosecution or civil proceedings Licence No: 100019329

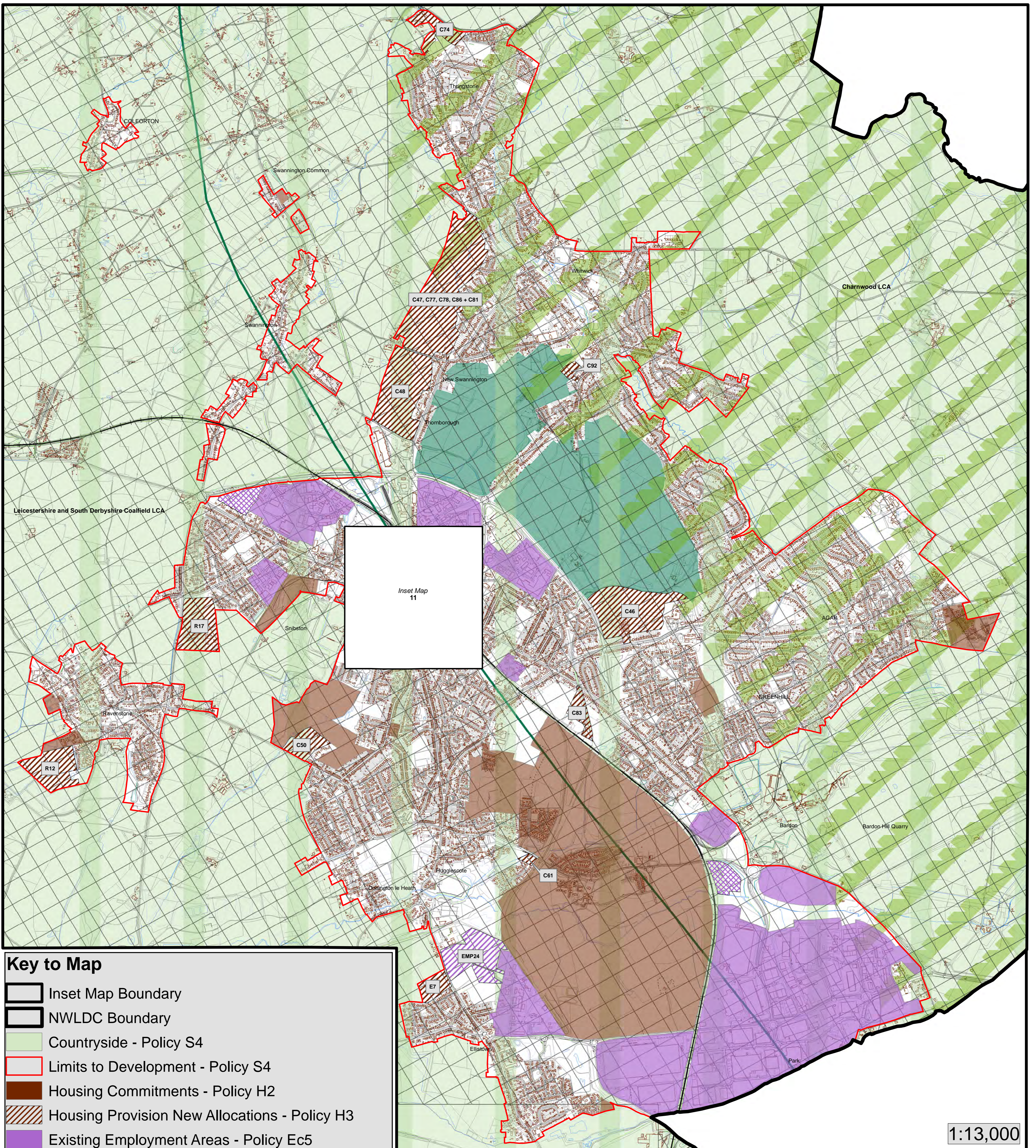
1:11,000

Key to Map	
	Inset Map Boundary
	NWLDC Boundary
	Countryside - Policy S4
	Limits to Development - Policy S4
	Housing Commitments - Policy H2
	Housing Provision New Allocations - Policy H3
	New Employment Allocations - Policy Ec3
	Employment Commitments - Policy Ec2
	Existing Employment Areas - Policy Ec5
	East Midlands Airport Boundary - Policy Ec8
	East Midlands Airport: Safeguarding - Policy Ec9
	East Midlands Airport Public Safety Zones 1:10,000 - Policy Ec10
	East Midlands Airport Public Safety Zones 1:100,000 - Policy Ec10
	Donington Park Circuit - Policy Ec11
	Landscape Character Area
















**Inset Map 9: Castle Donington Town Centre**



**Inset Map 10: Coalville Urban Area, Coleorton, Ellistown, Ravenstone and Swannington**

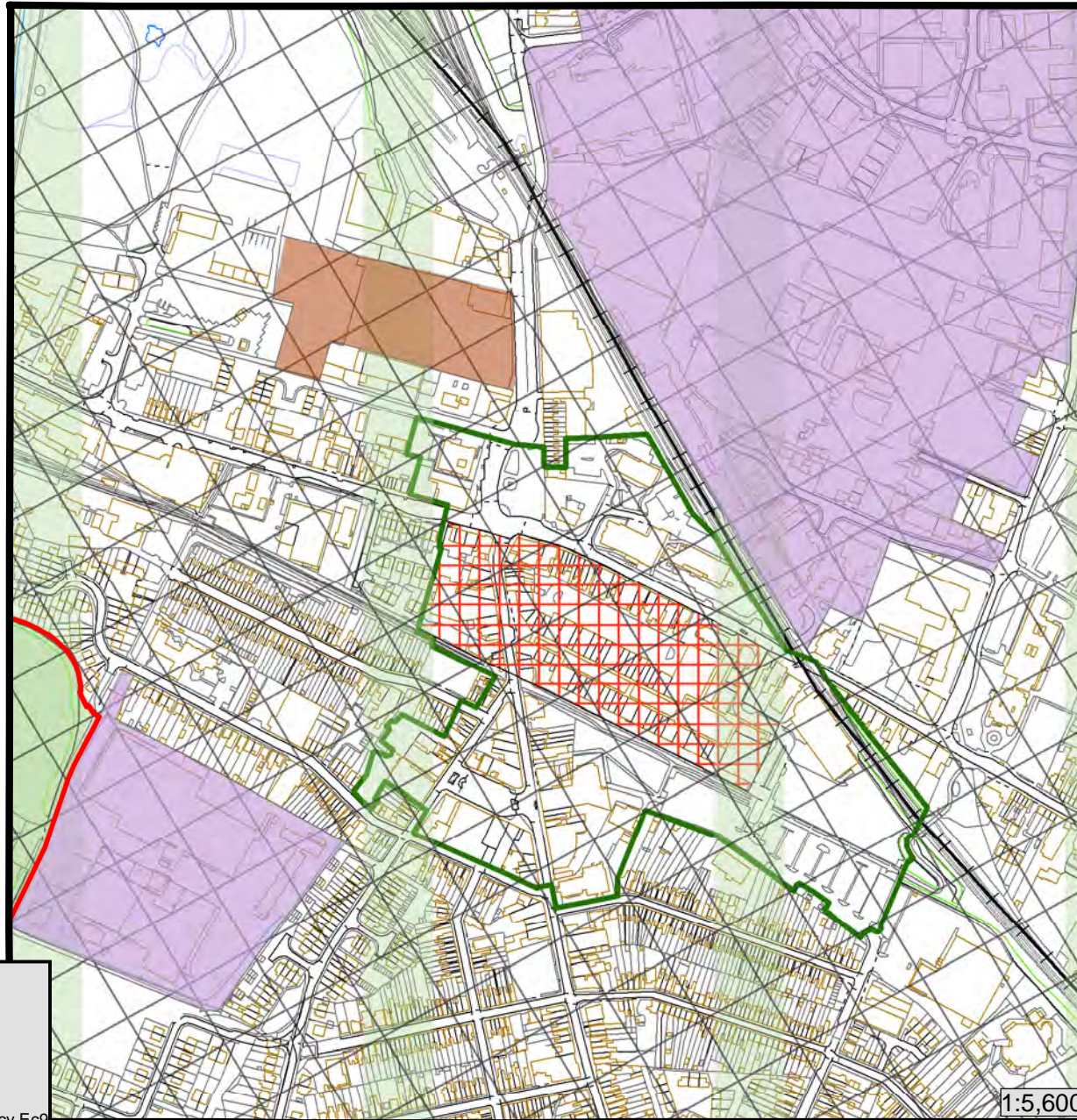


**Key to Map**

-  Inset Map Boundary
-  NWLDC Boundary
-  Countryside - Policy S4
-  Limits to Development - Policy S4
-  Housing Commitments - Policy H2
-  Housing Provision New Allocations - Policy H3
-  Existing Employment Areas - Policy Ec5
-  Employment Commitments - Policy Ec2
-  New Employment Allocations - Policy Ec3
-  East Midlands Airport Safeguarded Area - Policy Ec9
-  National Forest - Policy En3
-  Charnwood Forest - Policy En4
-  Area of Separation - Policy En5
-  Leicester to Burton Rail Line - Policy IF6
-  Leicestershire Landscape Character Area (LCA)

Reproduction from Ordnance 1:1250 mapping with permission of the Controller of HMSO Crown Copyright. Unauthorised reproduction infringes Crown Copyright and may lead to prosecution or civil proceedings Licence No: 100019329

# Inset Map 11: Coalville Town Centre

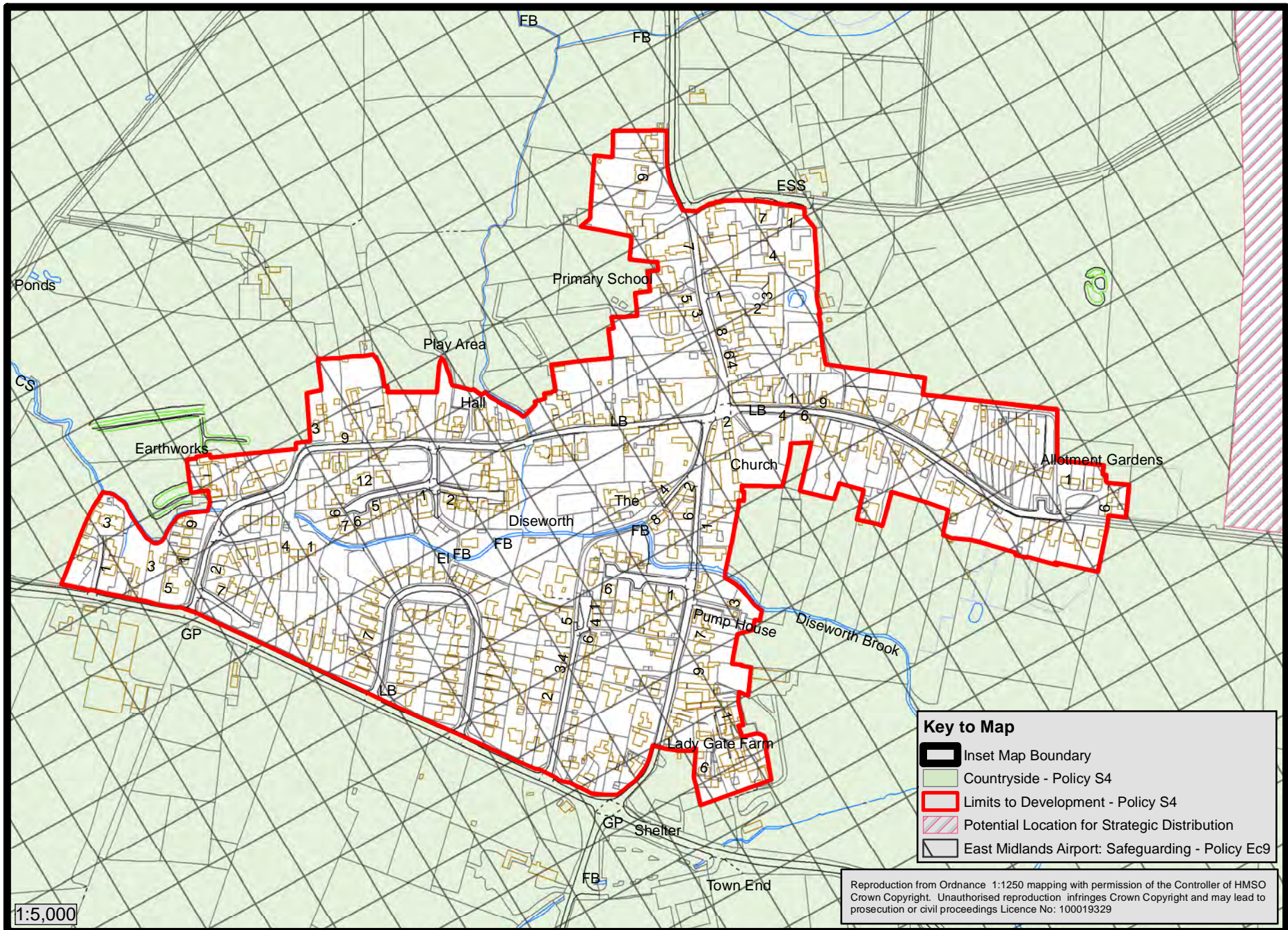


## Key to Map

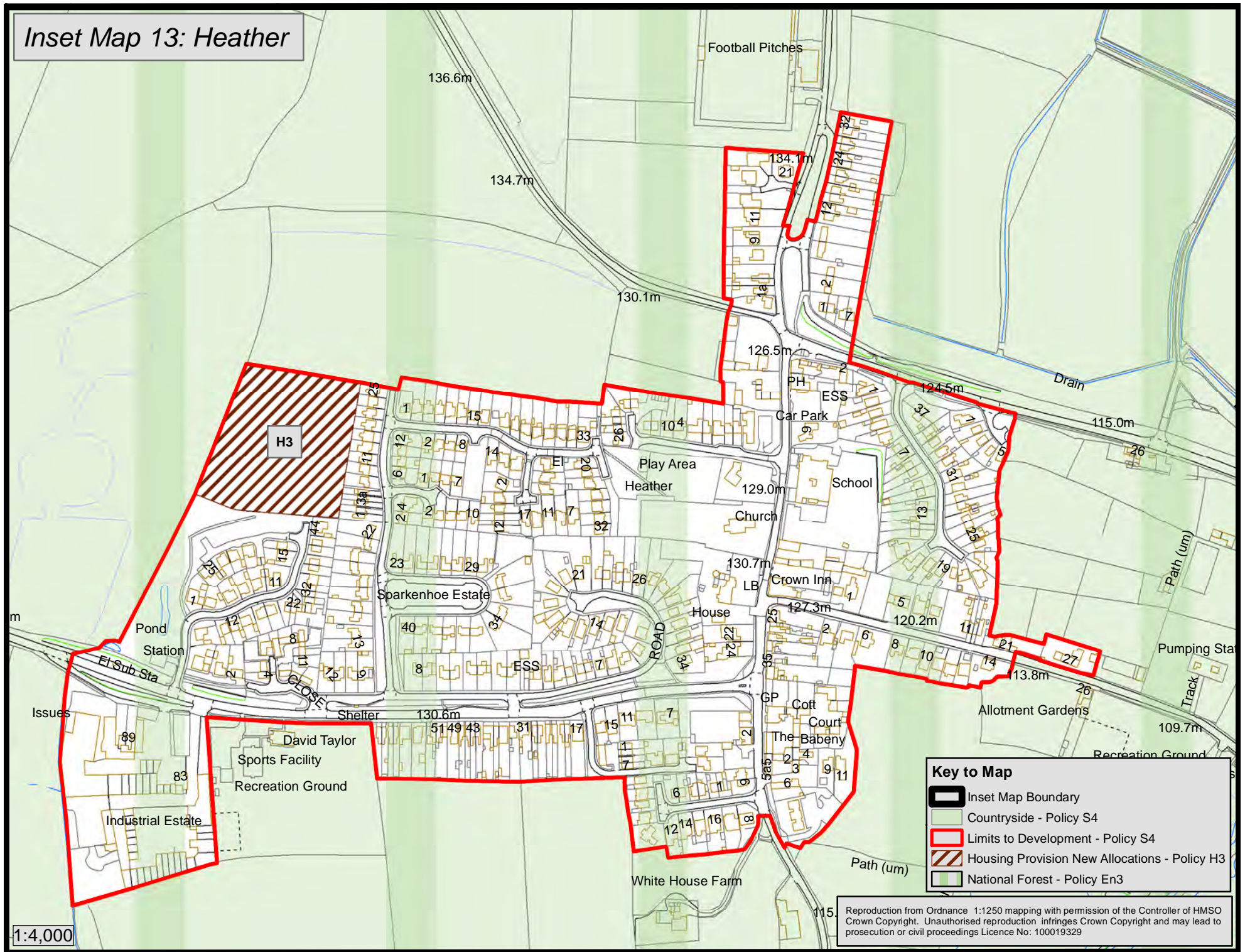
- Inset Map Boundary
- Limits to Development - Policy S4
- Housing Commitments - Policy H2
- Existing Employment Areas - Policy Ec5
- East Midlands Airport: Safeguarding - Policy Ec9
- National Forest - Policy En3
- Town Centre Boundary
- Primary Shopping Area
- Leicester to Burton Rail Line - Policy IF6

Reproduction from Ordnance 1:1250 mapping with permission of the Controller of HMSO  
Crown Copyright. Unauthorised reproduction infringes Crown Copyright and may lead to  
prosecution of civil proceedings Licence No: 100019329

*Inset Map 12: Diseworth*



# Inset Map 13: Heather



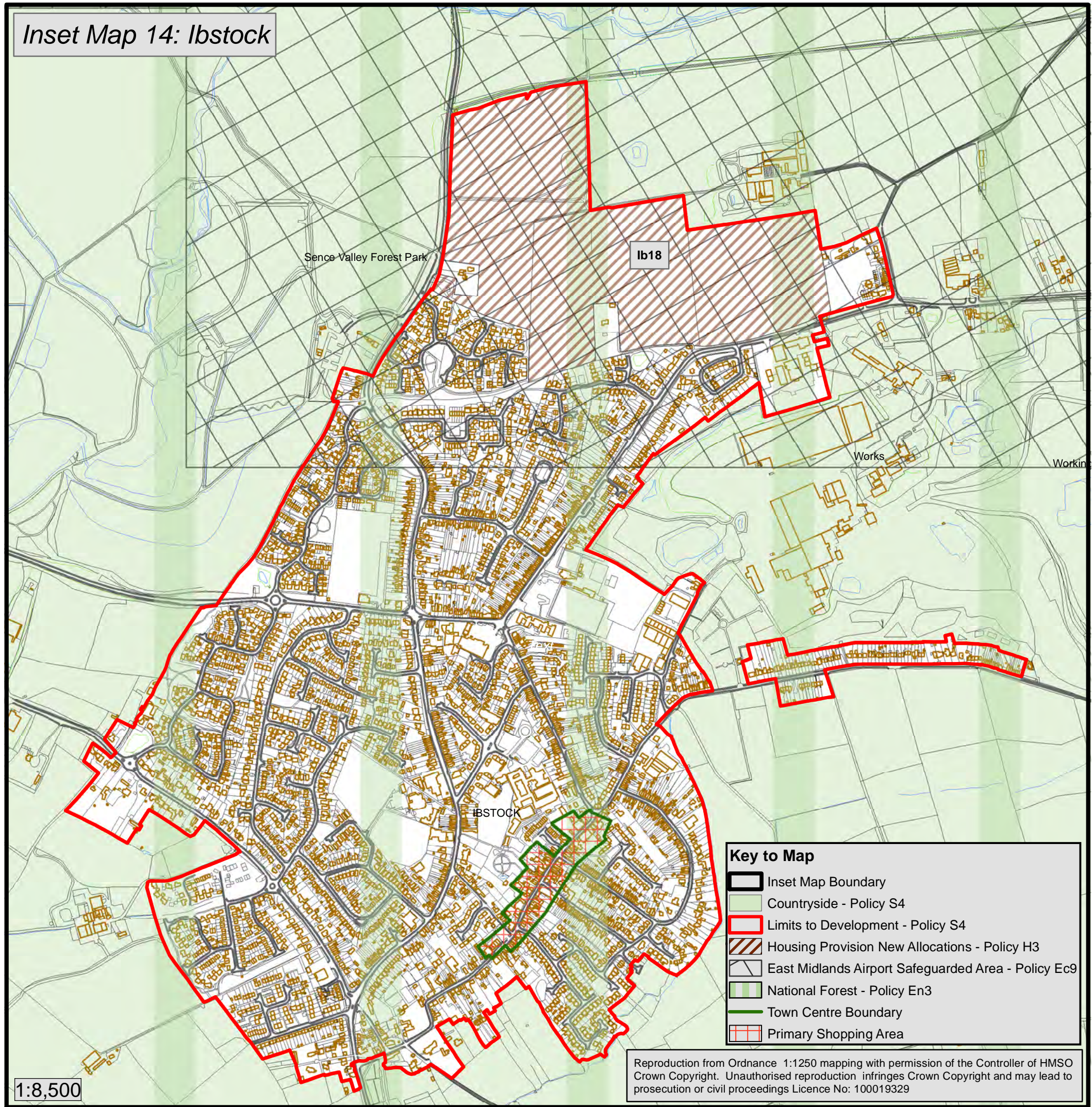
**Key to Map**

- Inset Map Boundary
- Countryside - Policy S4
- Limits to Development - Policy S4
- Housing Provision New Allocations - Policy H3
- National Forest - Policy En3

Reproduction from Ordnance 1:1250 mapping with permission of the Controller of HMSO Crown Copyright. Unauthorised reproduction infringes Crown Copyright and may lead to prosecution or civil proceedings Licence No: 100019329

1:4,000

*Inset Map 14: Ibstock*



**Key to Map**

-  Inset Map Boundary
-  Countryside - Policy S4
-  Limits to Development - Policy S4
-  Housing Provision New Allocations - Policy H3
-  East Midlands Airport Safeguarded Area - Policy Ec9
-  National Forest - Policy En3
-  Town Centre Boundary
-  Primary Shopping Area

Reproduction from Ordnance 1:1250 mapping with permission of the Controller of HMSO Crown Copyright. Unauthorised reproduction infringes Crown Copyright and may lead to prosecution or civil proceedings Licence No: 100019329

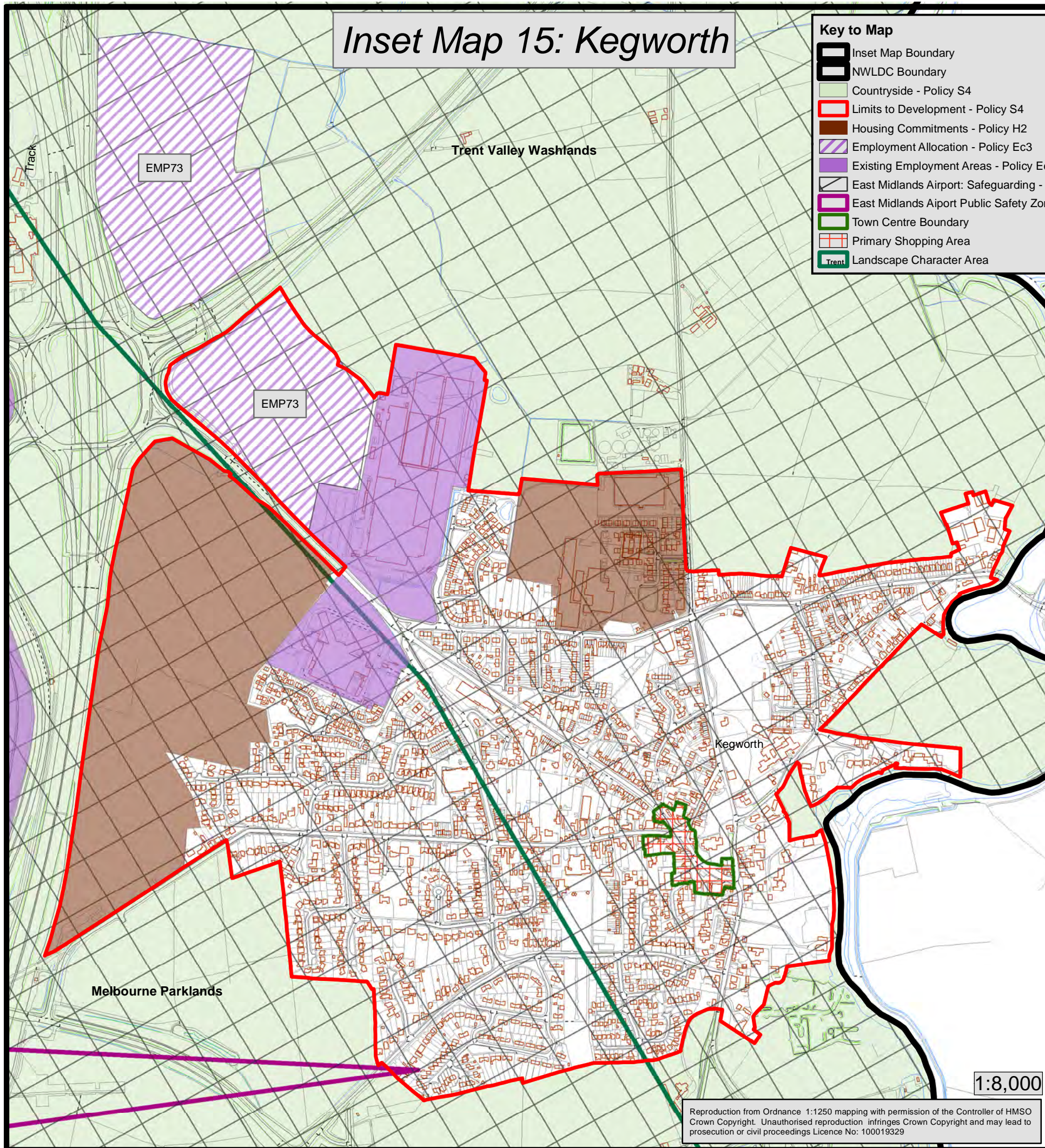
1:8,500



# Inset Map 15: Kegworth

## Key to Map

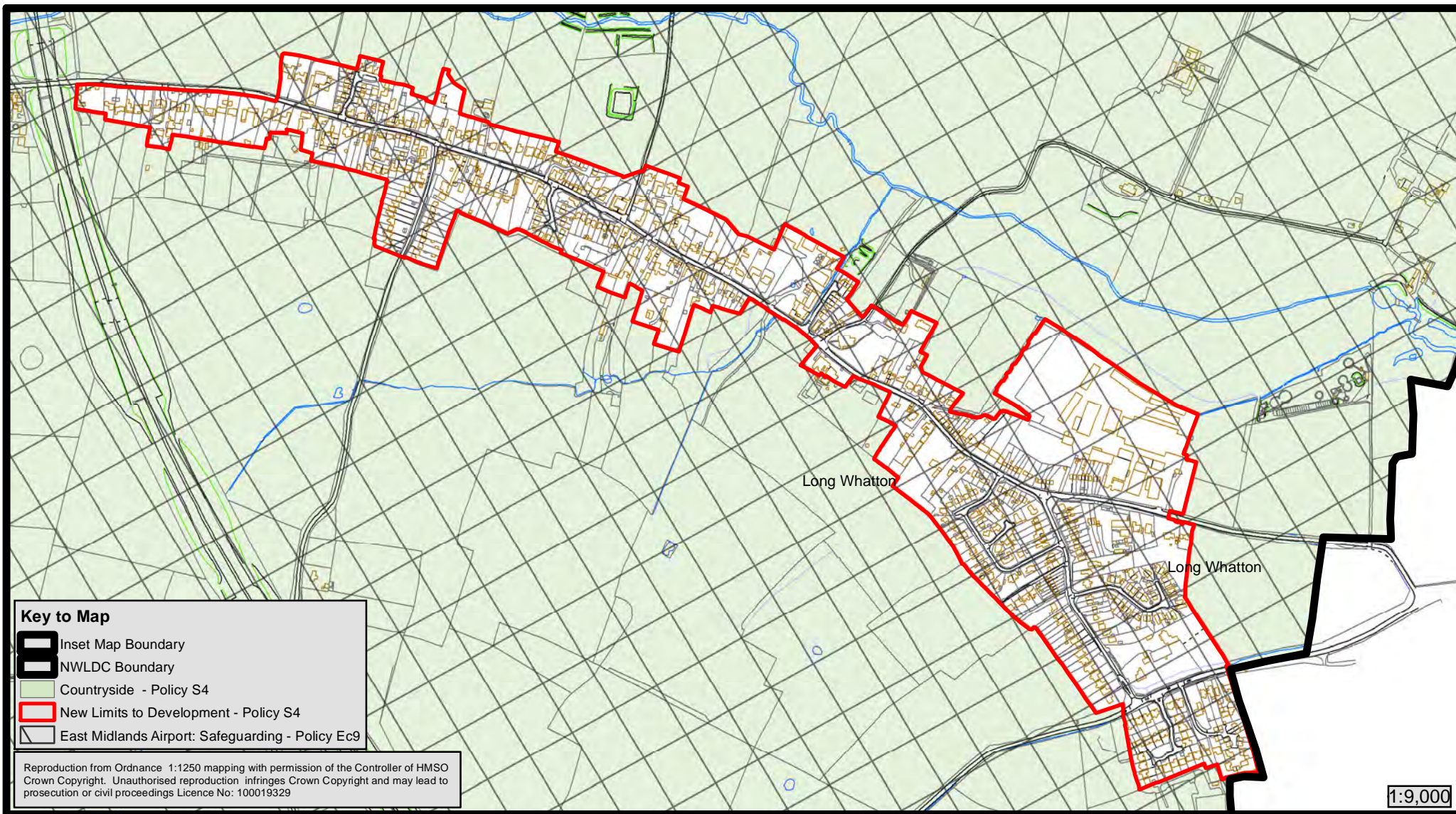
- Inset Map Boundary
- NWLDC Boundary
- Countryside - Policy S4
- Limits to Development - Policy S4
- Housing Commitments - Policy H2
- Employment Allocation - Policy Ec3
- Existing Employment Areas - Policy Ec5
- East Midlands Airport: Safeguarding - Policy Ec9
- East Midlands Airport Public Safety Zones 1:100,000 - Policy Ec10
- Town Centre Boundary
- Primary Shopping Area
- Landscape Character Area



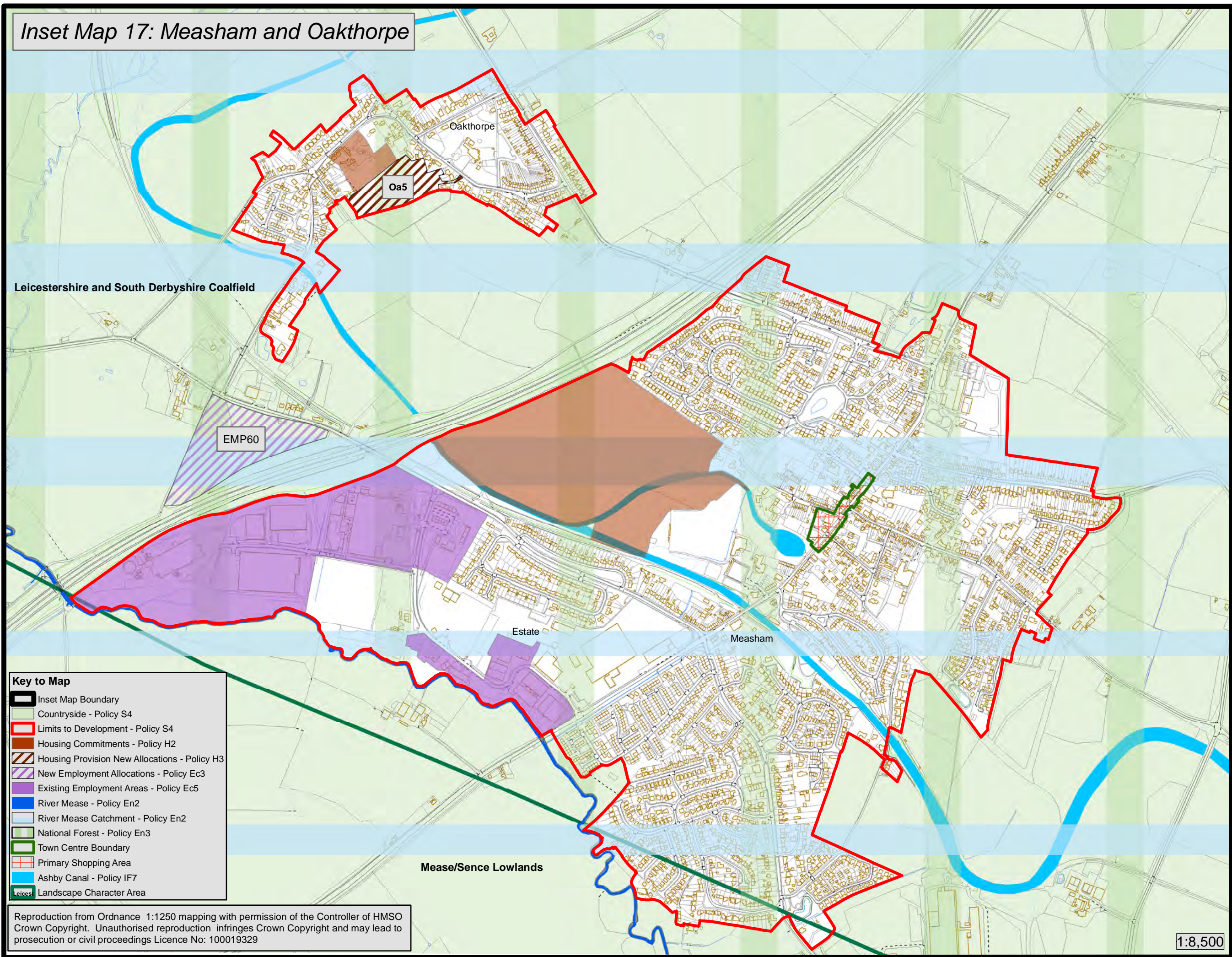
1:8,000

Reproduction from Ordnance 1:1250 mapping with permission of the Controller of HMSO  
Crown Copyright. Unauthorised reproduction infringes Crown Copyright and may lead to  
prosecution or civil proceedings Licence No: 100019329

# Inset Map 16: Long Whatton



*Inset Map 17: Measham and Oakthorpe*



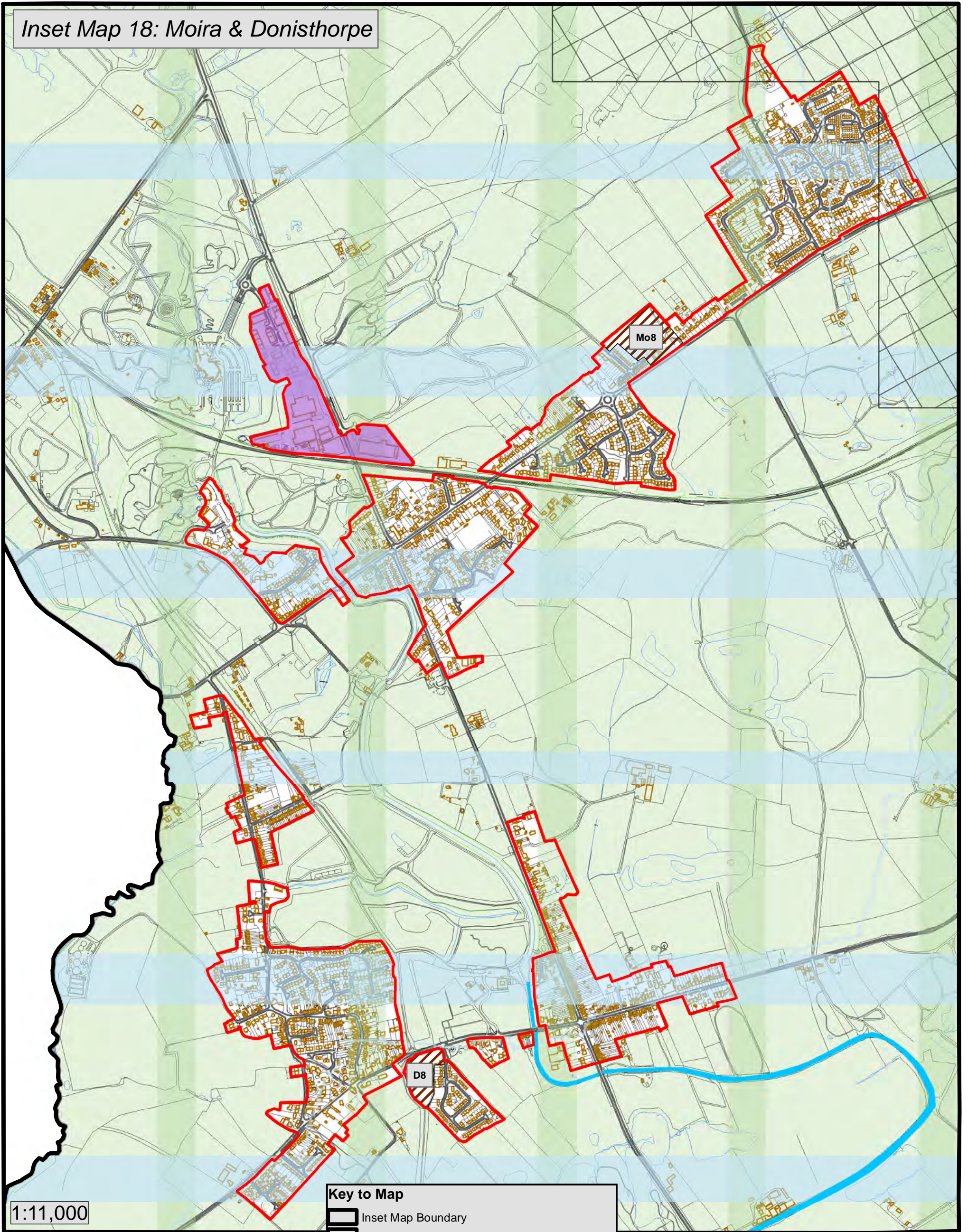
**Key to Map**

- Inset Map Boundary
- Countryside - Policy S4
- Limits to Development - Policy S4
- Housing Commitments - Policy H2
- Housing Provision New Allocations - Policy H3
- New Employment Allocations - Policy Ec3
- Existing Employment Areas - Policy Ec5
- River Mease - Policy En2
- River Mease Catchment - Policy En2
- National Forest - Policy En3
- Town Centre Boundary
- Primary Shopping Area
- Ashby Canal - Policy IF7
- Leices Landscape Character Area

Reproduction from Ordnance 1:1250 mapping with permission of the Controller of HMSO Crown Copyright. Unauthorised reproduction infringes Crown Copyright and may lead to prosecution or civil proceedings Licence No: 100019329

1:8,500

**Inset Map 18: Moira & Donisthorpe**



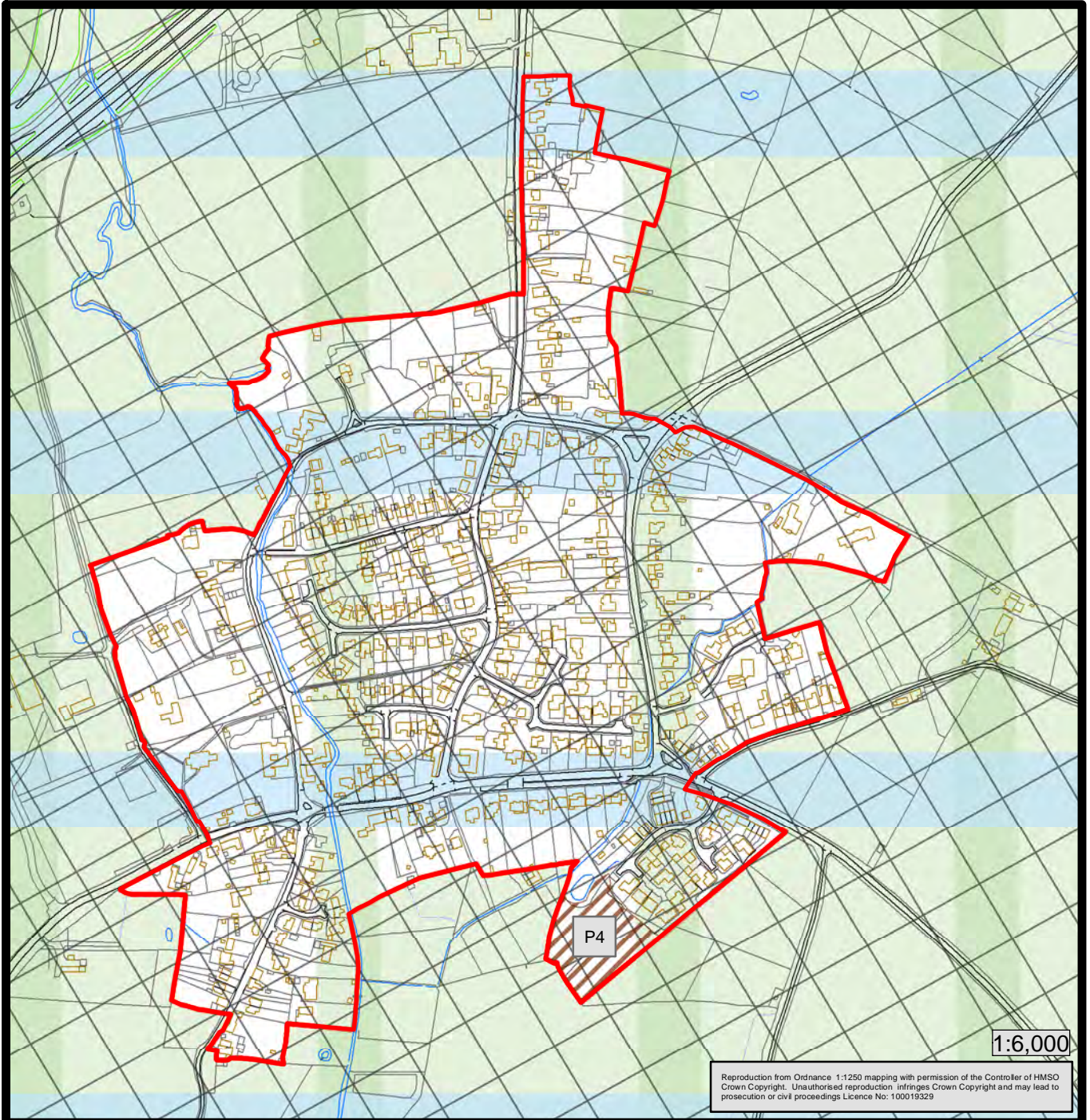
1:11,000

Reproduction from Ordnance 1:1250 mapping with permission of the Controller of HMSO Crown Copyright. Unauthorised reproduction infringes Crown Copyright and may lead to prosecution or civil proceedings  
Licence No: 100019329








**Key to Map**

-  Inset Map Boundary
-  NWLDC Boundary
-  Countryside - Policy S4
-  Limits to Development - Policy S4
-  Housing Provision New Allocations - Policy H3
-  Existing Employment Areas - Policy Ec5
-  East Midlands Airport: Safeguarding - Policy Ec9
-  River Mease Catchment - Policy En2
-  National Forest - Policy En3
-  Ashby Canal - Policy IF7

## Inset Map 19: Packington



### Key to Map

-  Inset Map Boundary
-  Countryside - Policy S4
-  Limits to Development - Policy S4
-  Housing Provision New Allocations - Policy H3
-  River Mease Catchment - Policy Ec2
-  National Forest - Policy En3
-  East Midlands Airport: Safeguarding - Policy Ec9

*Inset Map 20: Worthington*

