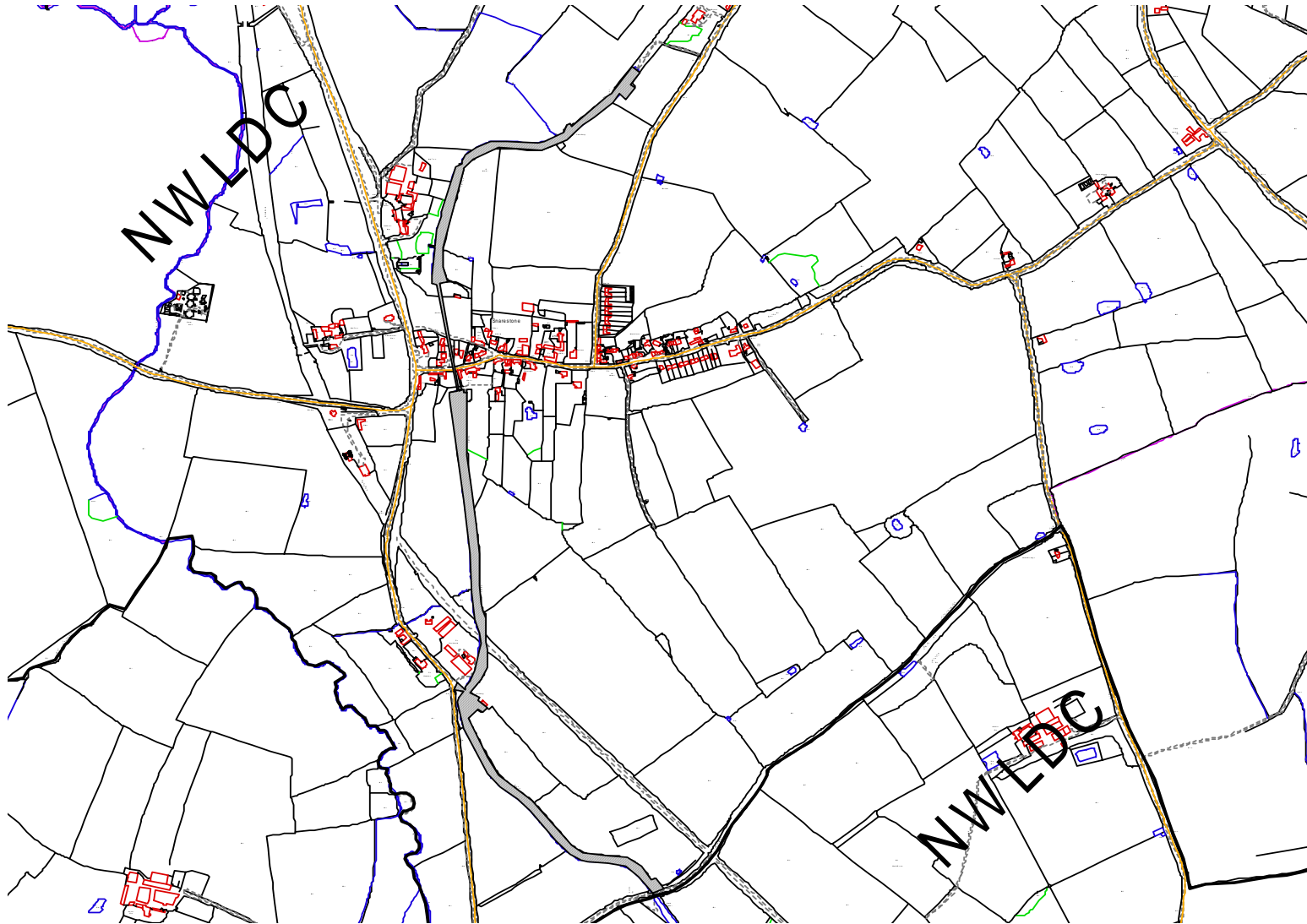




Ashby Canal (to Snarestone) Conservation Area



Key

	Conservation Area
	District Boundary



0



0.5 Miles

North West Leicestershire District Council
Planning and Environment Division

Reproduction from Ordnance 1:1250 mapping with permission of the Controller of HMSO Crown Copyright. Unauthorised reproduction infringes Crown Copyright and may lead to prosecution or civil proceedings Licence No: 100019329