




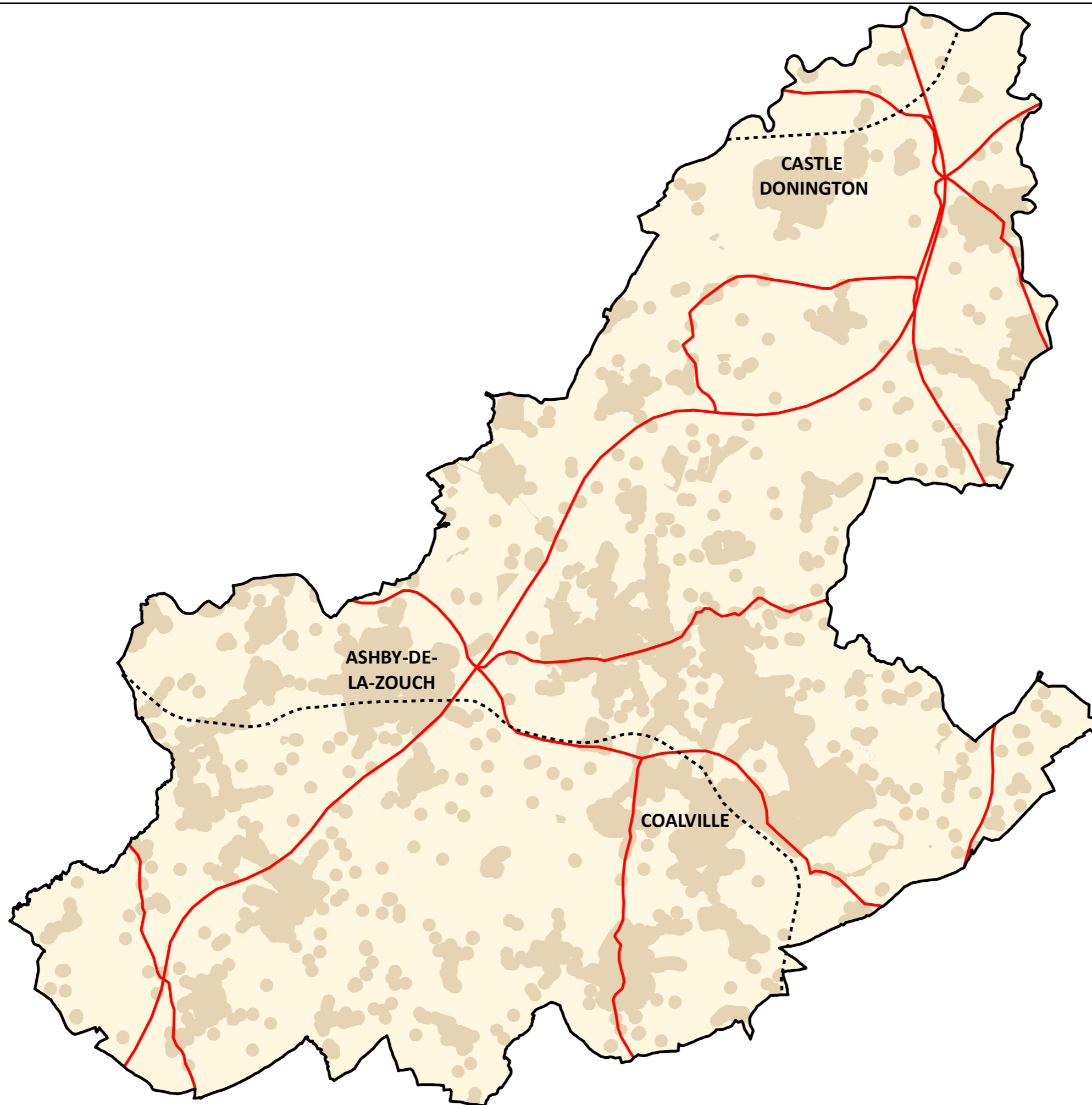


## Medium and Large Scale Wind Mapping

North West Leicestershire District

### Map Key:

-  North West Leicestershire District Boundary
-  Major Roads
-  Railways
-  Land potentially suitable for medium and large scale wind opportunities
-  Land potentially unsuitable for medium and large scale wind opportunities



© Crown Copyright and database right 2015  
Ordnance Survey Licence Number 100018351

OS Map: OS 25k Mapping  
Grid Tile: SK  
Scale: 1:90,000 @ A3

**Source Data:** ASC Software

Information on this map is directly reproduced from digital and/or other georeferenced material from a wide variety of sources. Minor discrepancies may therefore occur and ASC Renewables Ltd accepts no responsibility for the accuracy of the data supplied by third parties.

Version: 2.0  
Project Code: LA/NWL/000  
Date: 04/04/16  
Prepared by: ORJ  
Reviewed by: LM

Prepared by:  
**ASC Renewables**  
The Edge, Clowes Street  
Manchester, M3 5NA  
Web: [www.ascrenewables.com](http://www.ascrenewables.com)  
Email: [info@ascnewables.com](mailto:info@ascnewables.com)