




District of North West Leicestershire, within the ward of Bardon, Footpath PROW N59 (Part), Public Footpath Diversion 2019

KEY:

-  UNAFFECTED PUBLIC FOOTPATH N59 (A-C) + +
-  PROPOSED ALTERNATIVE FOOTPATH (C-D-E)
-  EXISTING FOOTPATH N59 TO BE DIVERTED (C-B)

THIS DRAWING IS COPYRIGHT AND REMAINS THE PROPERTY OF HT ARCHITECTS. IT MUST NOT BE REPRODUCED, COPIED, DISSEMINATED OR TRANSMITTED IN ANY FORM, IN WHOLE OR IN PART, WITHOUT THE WRITTEN PERMISSION OF HT ARCHITECTS.

ALL DIMENSIONS SHOULD BE CHECKED ON SITE BEFORE WORK COMMENCES

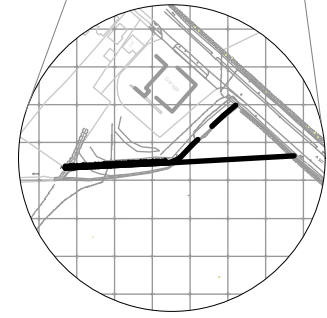
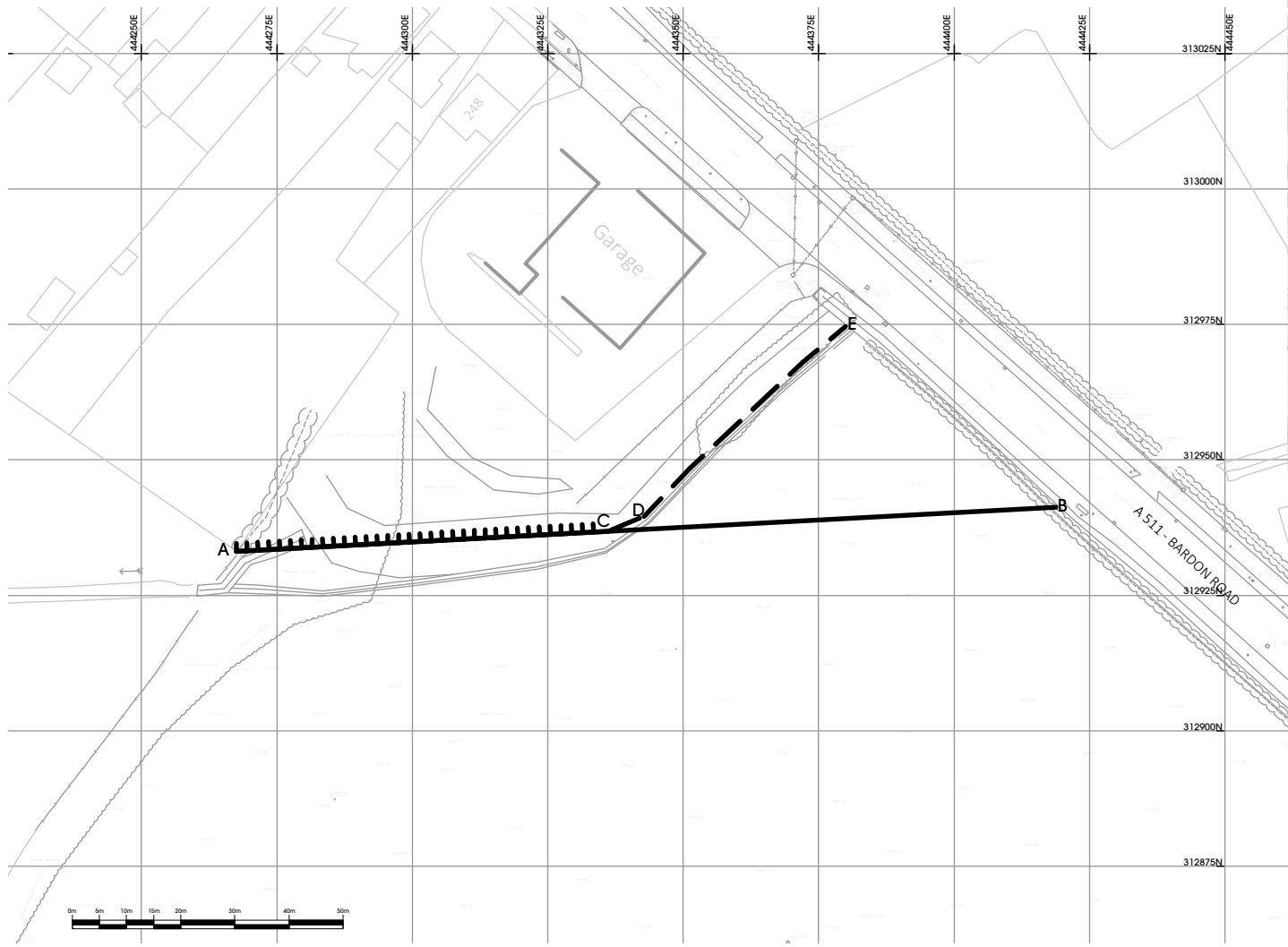
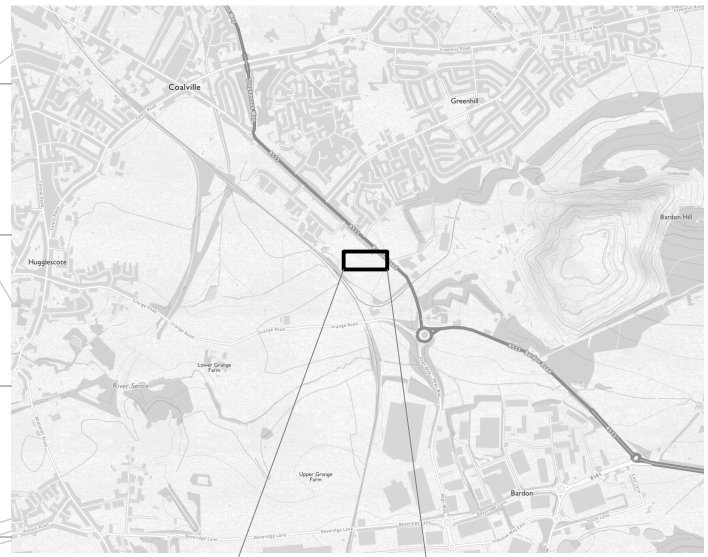
SCHEME SUBJECT TO LAND REGISTRY TITLE PLAN CHECK AND TOPOGRAPHICAL SURVEY

HIGHWAYS INFORMATION BASED ON ADC DRAWING ABC1133 ON SD1/17 APPROX JANUARY 1999/04

BT INFORMATION BASED ON BATTERY 174 WESTERN POWER DISTRIBUTION BASED ON 1/50000. CANNON GAS MP MAINS BASED ON 06462.



LOCATION PLAN @ 1:2500



LOCATION PLAN BLOW UP

Date	Drawn	Description	Checked
C. 21.10.18	AS	Grid set shown, existing route to be diverted shown in dotted line. Site changed	DL
B. 25.10.18	AS	Blow up shown on plan. Scale lost and north point shown.	AS
A. 22.10.18	AS	AA amended to AS	AS

htarchitects
 York Place Studio
 8 Britannia Street
 Leicestershire
 LS1 2DE
 t: 0113 244 3467
 w: www.htarchitects.co.uk
 e: admin@htarchitects.co.uk

client
Tungsten Properties Ltd

project
**Bardon Road
 Coalville**

drawing title
**ROW Footpath N59
 Diversion Site Plan**

date **October 2018**
 status **Planning Issue**
 scale **1:1250 @ A4**
 drawn **AB** checked **NT**
 job no. **2148** dwg no. **P503** rev. **C**