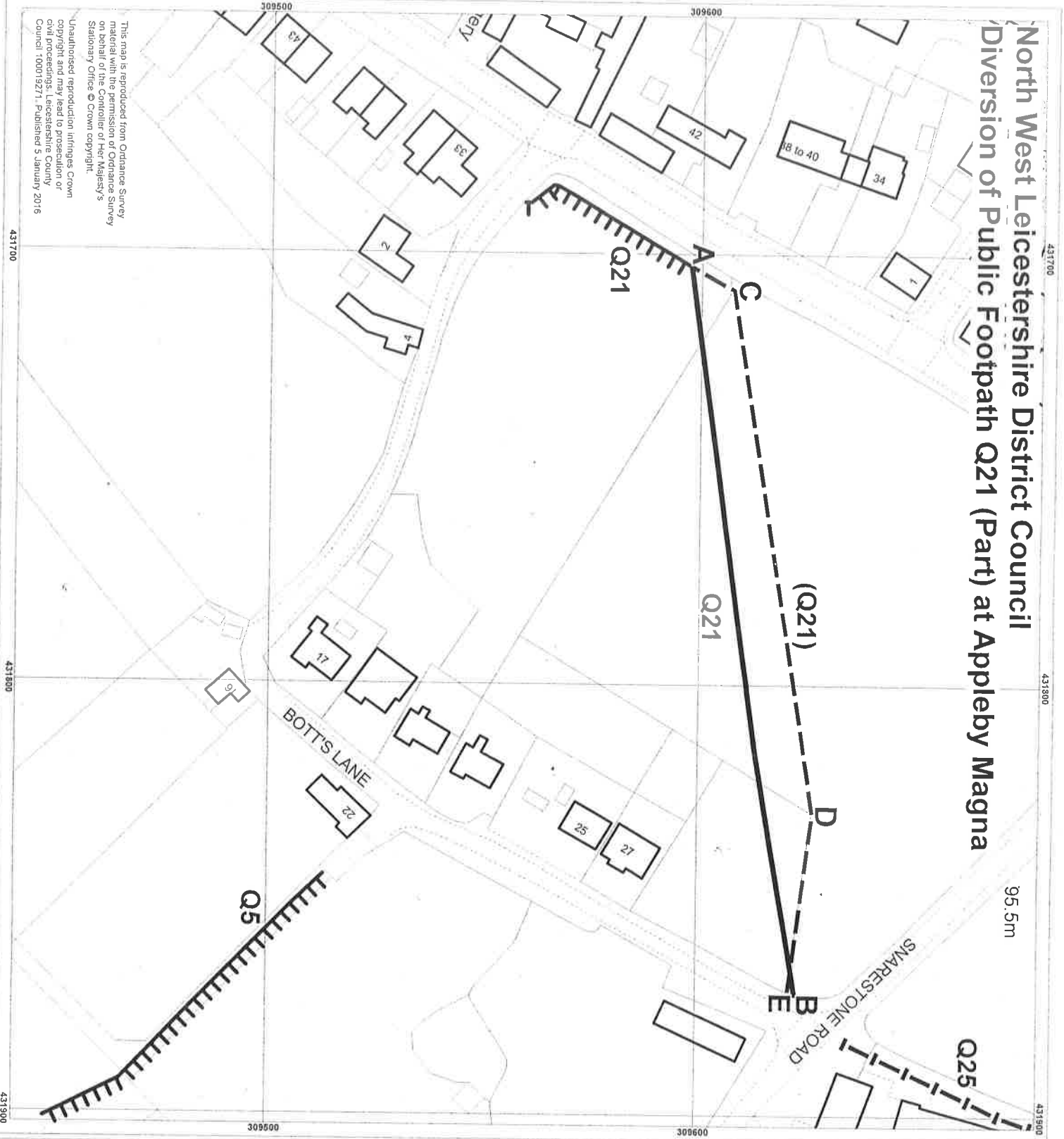


North West Leicestershire District Council

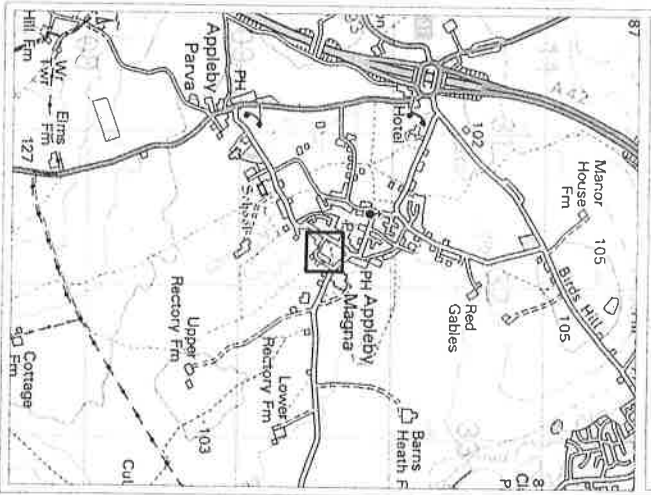
Diversion of Public Footpath Q21 (Part) at Appley Magna

95.5m







This map is reproduced from Ordnance Survey material with the permission of Ordnance Survey on behalf of the Controller of Her Majesty's Stationary Office © Crown copyright.
 Unauthorised reproduction infringes Crown copyright and may lead to prosecution or civil proceedings. Leicestershire County Council 100019271. Published 5 January 2016

Location Plan



Key

-  Public Footpath to be Diverted (A-B)
-  Alternative Footpath (A-C-D-E)
-  Unaffected Public Footpaths
-  Unaffected Public Bridleway

Scale 1:1250