




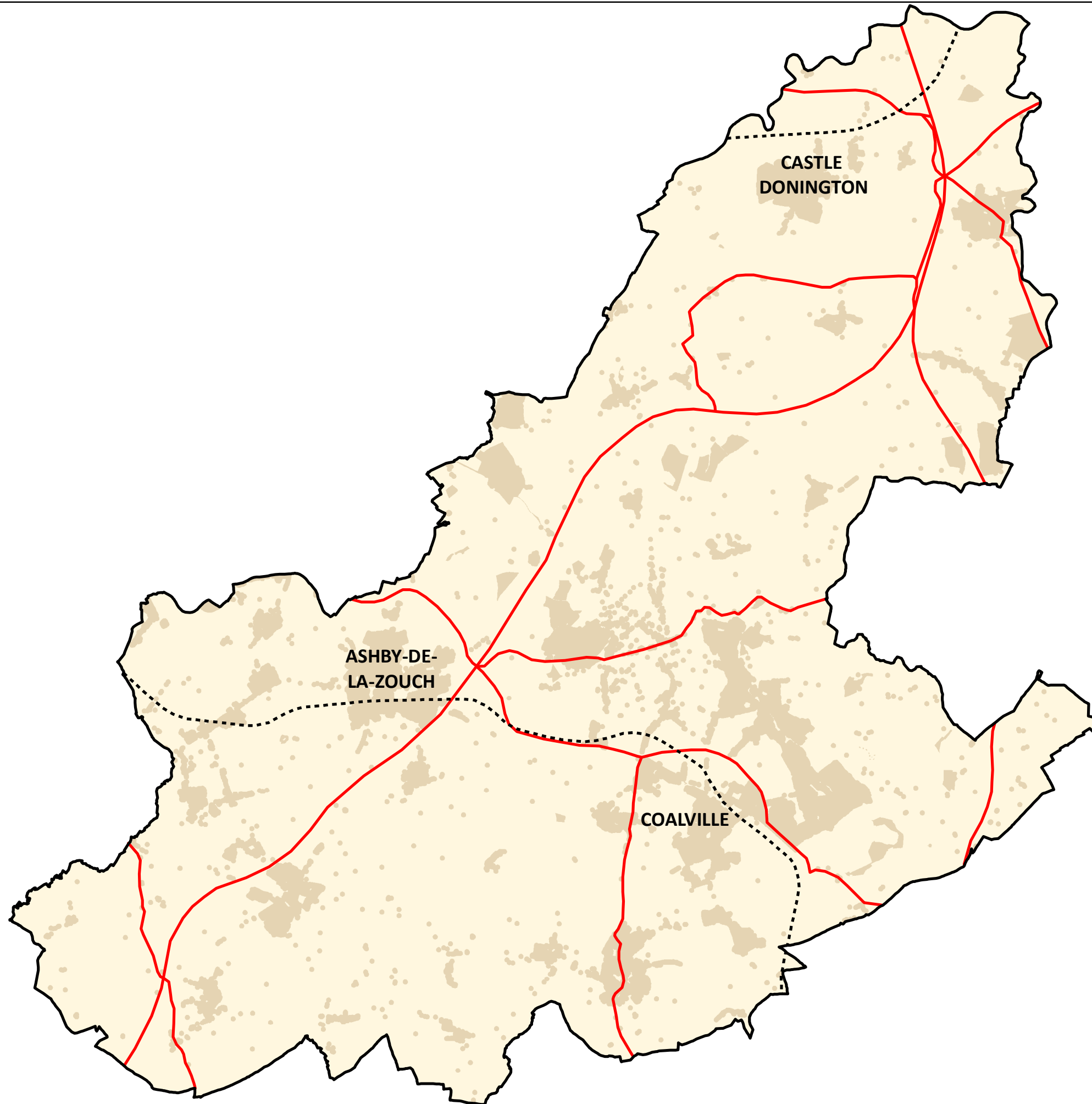


Small Scale Wind Mapping

North West Leicestershire District

Map Key:

-  North West Leicestershire District Boundary
-  Major Roads
-  Railways
-  Land potentially suitable for small scale wind opportunities
-  Land potentially unsuitable for small scale wind opportunities



© Crown Copyright and database right 2015
Ordnance Survey Licence Number 100018351

OS Map: OS 25k Mapping
Grid Tile: SK
Scale: 1:90,000 @ A3

Source Data: ASC Software

Information on this map is directly reproduced from digital and/or other georeferenced material from a wide variety of sources. Minor discrepancies may therefore occur and ASC Renewables Ltd accepts no responsibility for the accuracy of the data supplied by third parties.

Version: 2.0
Project Code: LA/NWL/000
Date: 04/04/16
Prepared by: ORJ
Reviewed by: LM

Prepared by:
ASC Renewables
The Edge, Clowes Street
Manchester, M3 5NA
Web: www.ascrenewables.com
Email: info@ascnewables.com