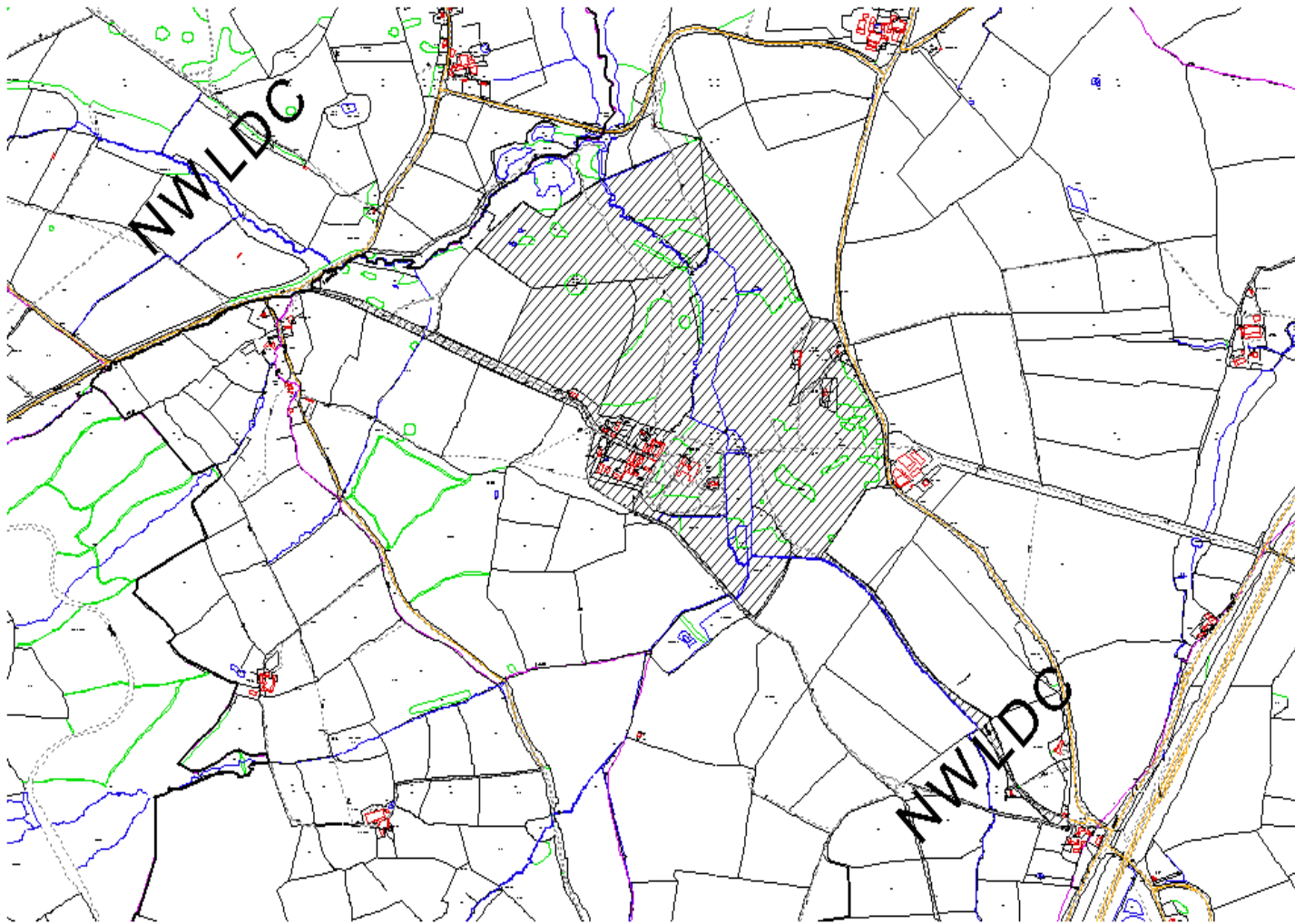




Staunton Harold Conservation Area



Key

-  Conservation Area
-  District Boundary



0  0.6 Miles

North West Leicestershire District Council
Planning and Environment Division

Reproduction from Ordnance Survey 1:250 mapping with permission of the Controller of HMSO. Crown Copyright. Unauthorised reproduction infringes Crown Copyright and may lead to prosecution or civil proceedings. Licence No: 100019329